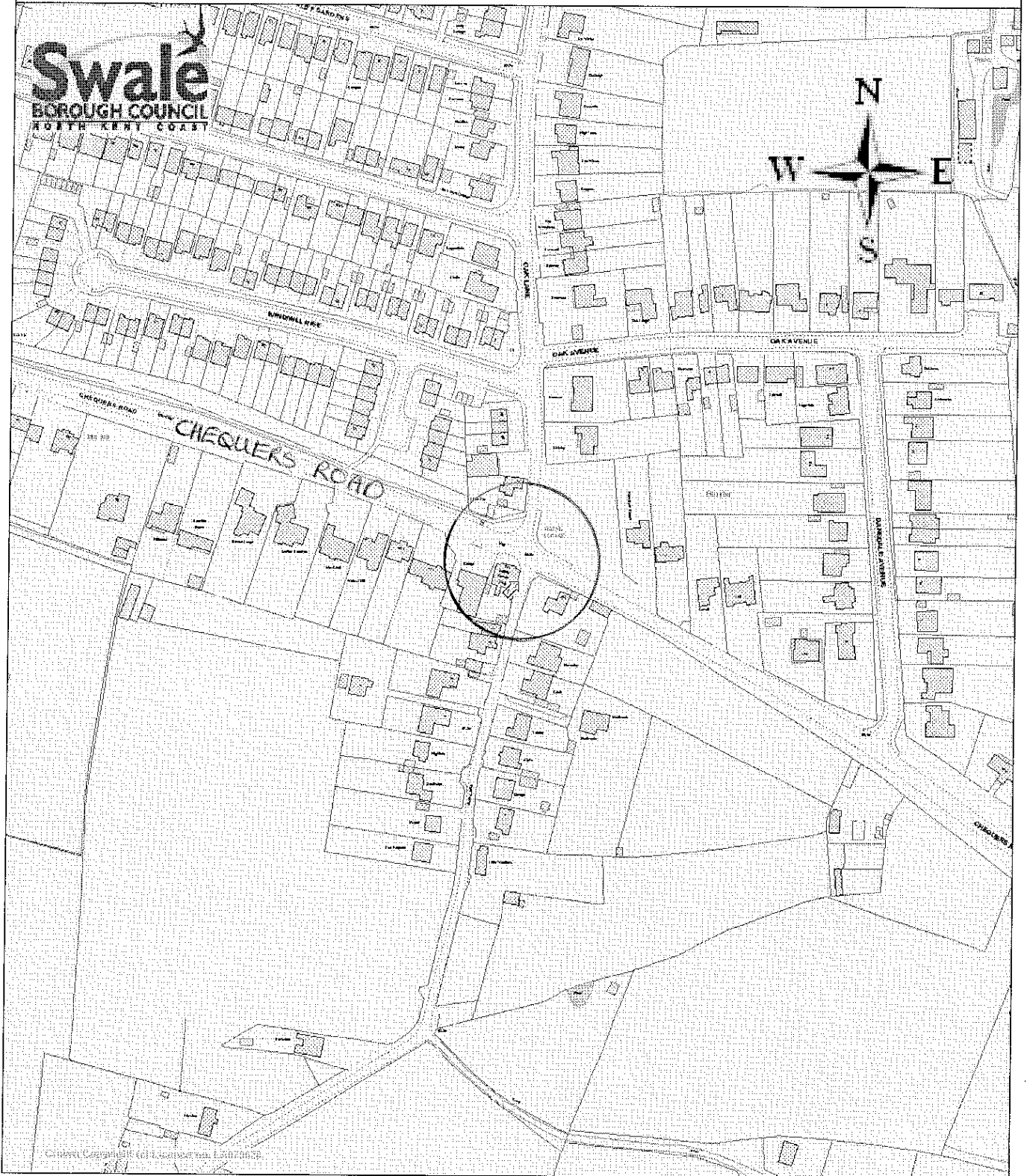


The British Queen Public House, Chequers Road, Minster, ME12 3QL

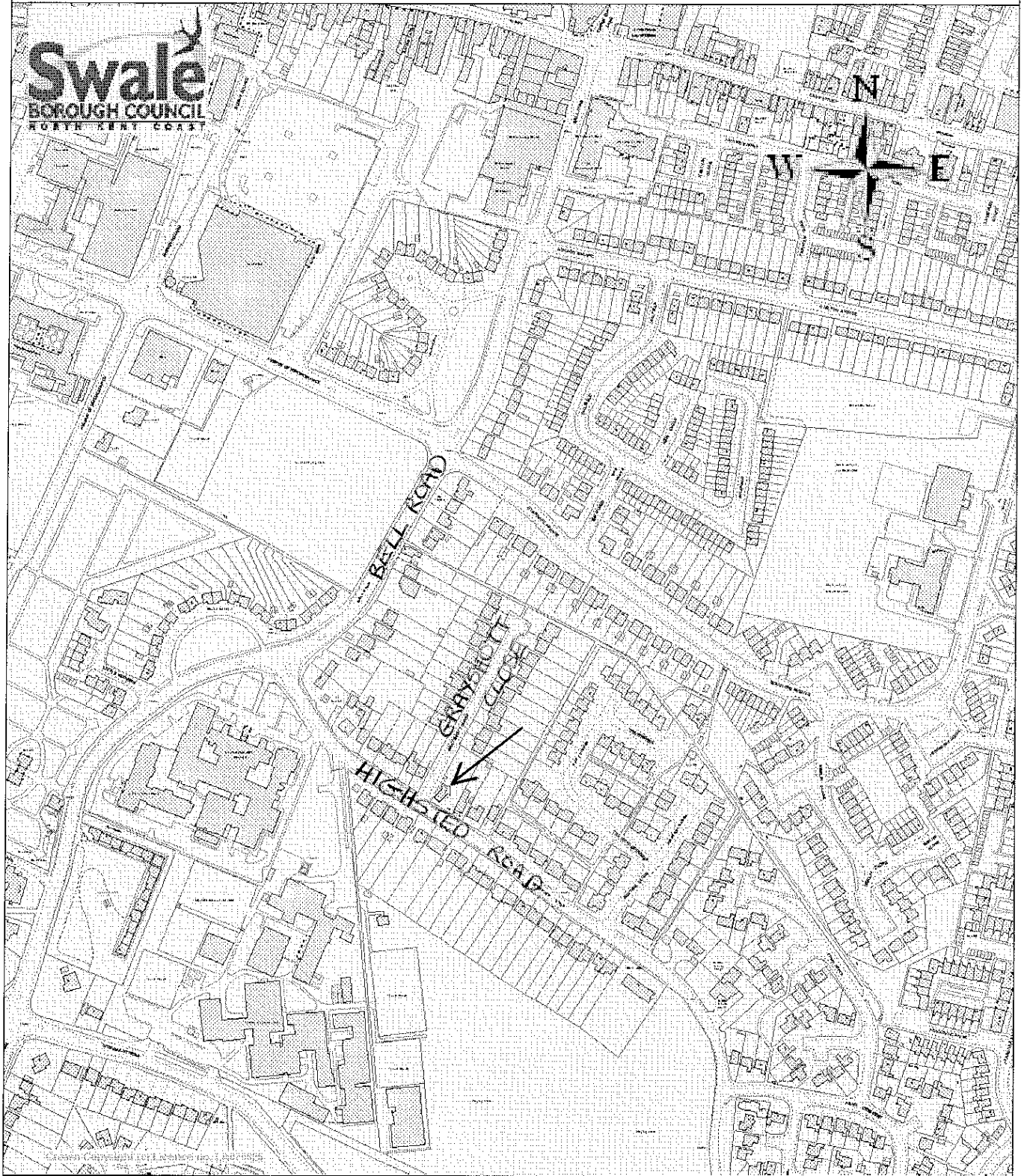


Reproduced from the 2004 Ordnance Survey mapping with the permission of the controller of Her Majesty's Stationery Office (c) Crown Copyright. Unauthorised reproduction infringes Crown Copyright and may lead to prosecution or civil proceedings. Swale Borough Council, LA079626.

Scale 1/2500 Date 21/8/2007

Centre = 596456 E 172706 N

17 Highsted Road, Sittingbourne, ME10 4PS

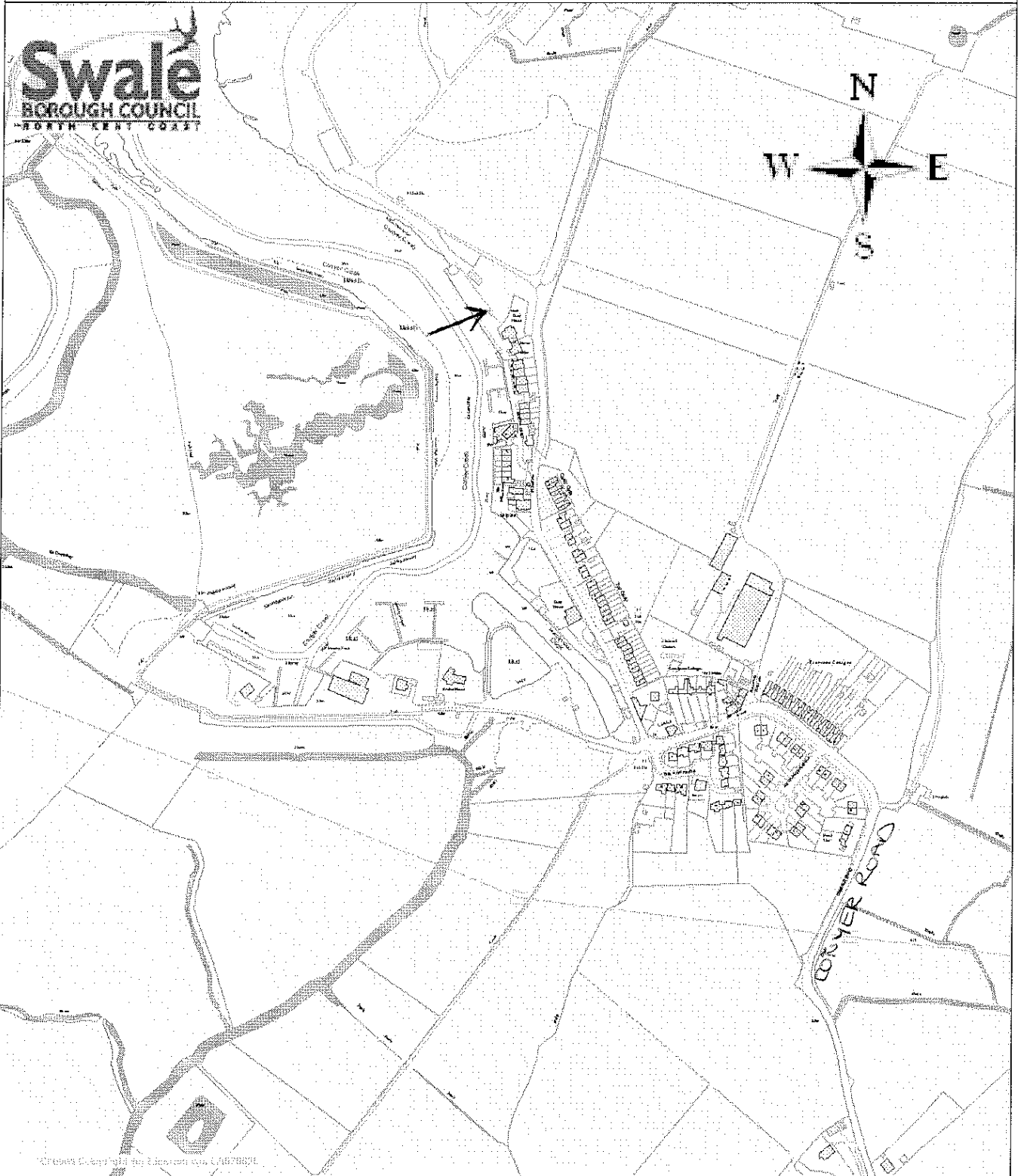


Reproduced from the 2004 Ordnance Survey mapping with the permission of the controller of Her Majesty's Stationery Office (c) Crown Copyright. Unauthorised reproduction infringes Crown Copyright and may lead to prosecution or civil proceedings. Swale Borough Council, LA079626.

Scale 1/3845 Date 20/8/2007

Centre = 590927 E 163188 N

Land adjacent North Quay House, Conyer, Teynham, ME9 9HL



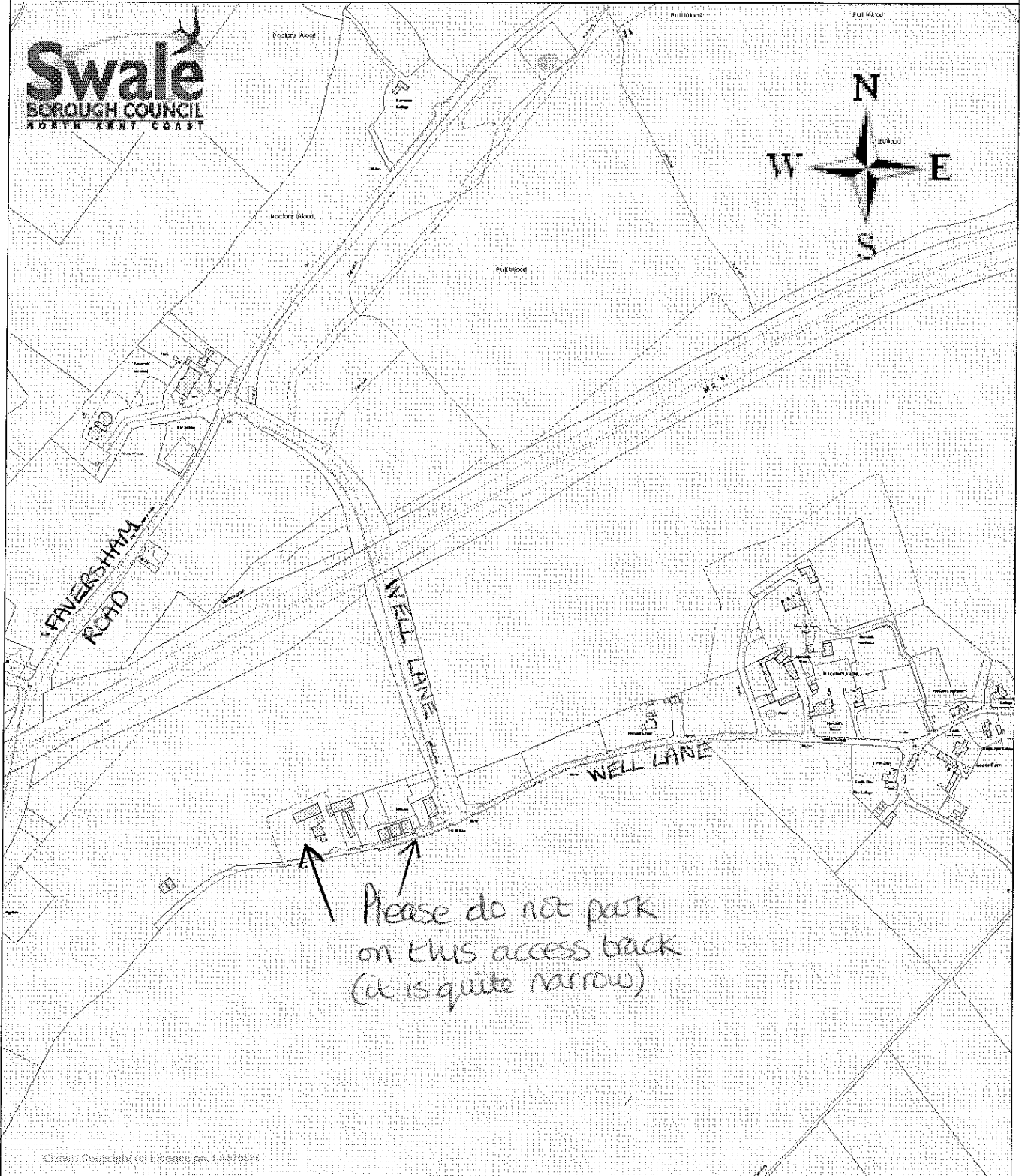
© Crown Copyright. All rights reserved. Ordnance Survey Licence No. LA079626.

Reproduced from the 2004 Ordnance Survey mapping with the permission of the controller of Her Majesty's Stationery Office (c) Crown Copyright. Unauthorised reproduction infringes Crown Copyright and may lead to prosecution or civil proceedings. Swale Borough Council, LA079626.

Scale 1/5000 Date 21/8/2007

Centre = 596126 E 164688 N

The Linnets, Hanslett Lane, Ospringe, ME13 0SD

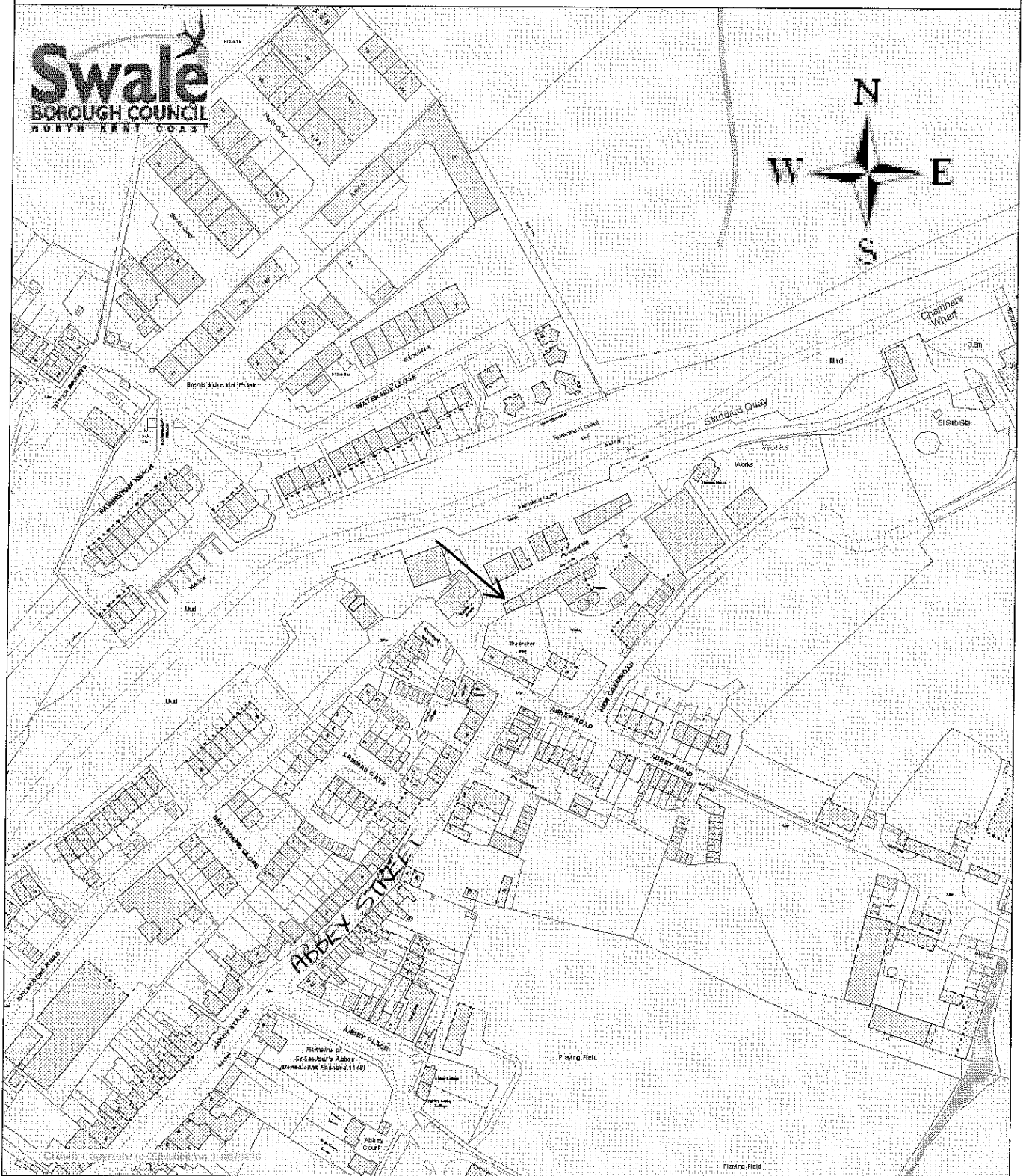


Reproduced from the 2004 Ordnance Survey mapping with the permission of the controller of Her Majesty's Stationery Office (c) Crown Copyright. Unauthorised reproduction infringes Crown Copyright and may lead to prosecution or civil proceedings. Swale Borough Council, LA079626.

Scale 1/5000 Date 22/8/2007

Centre = 597805 E 159489 N

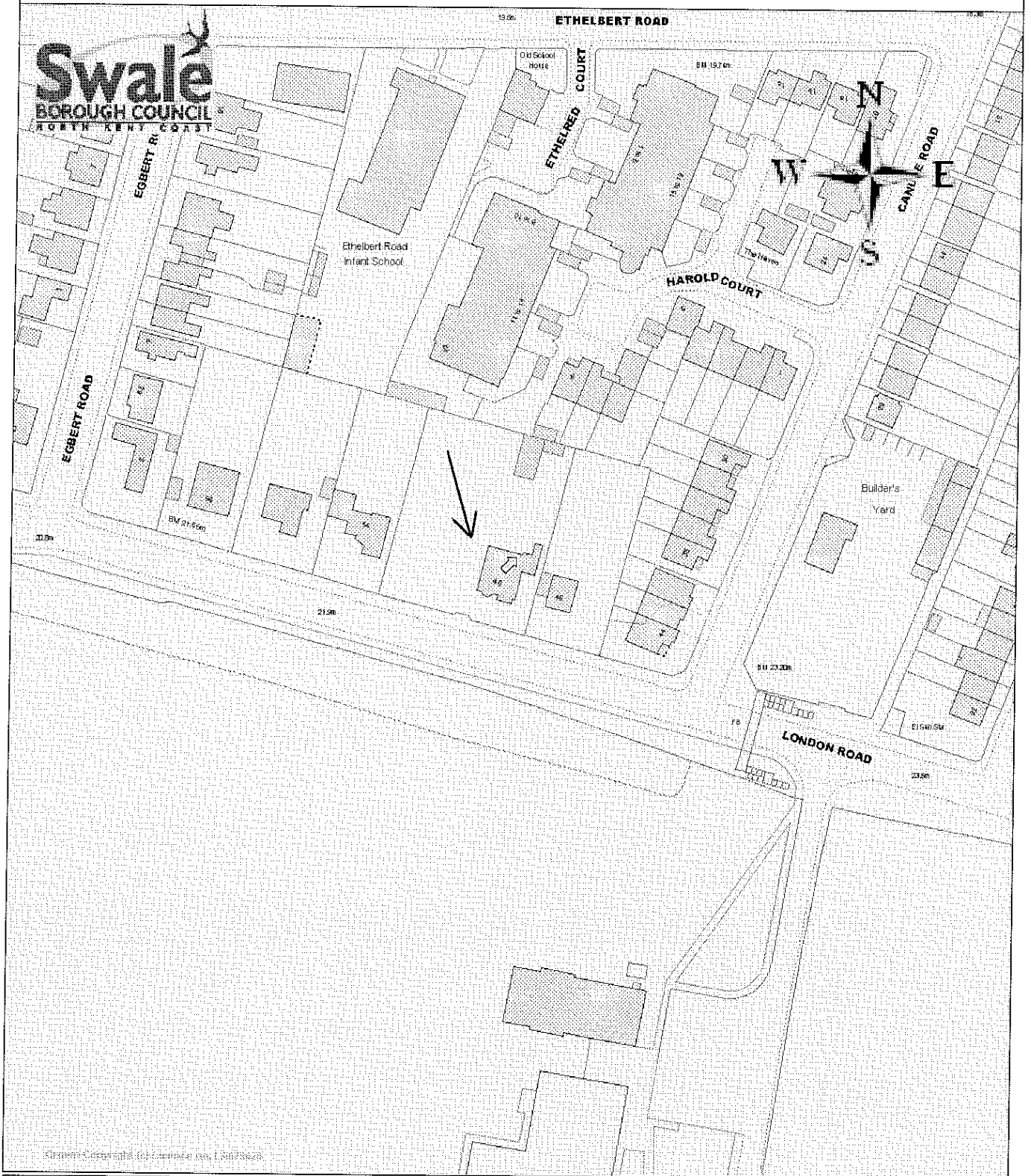
The Old Granary, Standard Quay, Faversham, ME13 7BS



Reproduced from the 2004 Ordnance Survey mapping with the permission of the controller of Her Majesty's Stationery Office (c) Crown Copyright. Unauthorised reproduction infringes Crown Copyright and may lead to prosecution or civil proceedings. Swale Borough Council, LA079626.

Scale 1/2500 Date 21/8/2007  
Centre = 601940 E 161935 N

48 London Road, Faversham, ME13 8SL



Reproduced from the 2004 Ordnance Survey mapping with the permission of the controller of Her Majesty's Stationery Office (c) Crown Copyright. Unauthorised reproduction infringes Crown Copyright and may lead to prosecution or civil proceedings. Swale Borough Council, LA079626.

Scale 1/1250 Date 21/8/2007

Centre = 601096 E 160678 N